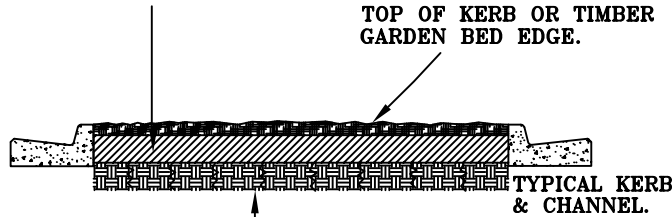


200mm OF SPECIFIED
TOPSOIL LIGHTLY RAKED
& ROLLED IN TWO 100mm
LAYERS WITH 1:100 SURFACE
FALL AWAY FROM CENTRE.

75mm SPECIFIED MULCH
TO FINISH 25mm BELOW
TOP OF KERB OR TIMBER
GARDEN BED EDGE.

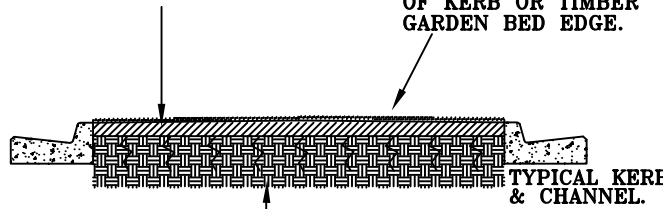


CULTIVATE SUBGRADE TO
300mm DEPTH & REMOVE
ALL ROAD BASE MATERIALS
IN EXCESS OF 75mm DIA.
AND MATERIALS DETRIMENTAL
TO PLANT GROWTH.

DETAIL A - GARDEN BED AREAS.

100mm OF SPECIFIED
TOPSOIL LIGHTLY ROLLED
TO 1:100 mm SURFACE
FALL AWAY FROM CENTRE

LAWN SEED OR INSTANT
TURF AS SPECIFIED TO
FINISH FLUSH WITH TOP
OF KERB OR TIMBER
GARDEN BED EDGE.

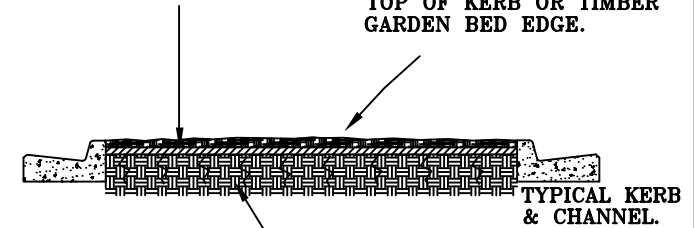


CULTIVATE SUBGRADE TO
100mm MIN. DEPTH & REMOVE
ALL ROAD BASE MATERIALS IN
EXCESS OF 75mm DIA. AND
MATERIALS DETRIMENTAL TO
PLANT GROWTH.

DETAIL B - TURF & LAWN AREAS.

50mm SPECIFIED TOPSOIL
LIGHTLY ROLLED UNLESS
OTHERWISE SPECIFIED WITH
1:100 mm MIN. SURFACE
FALL AWAY FROM CENTRE.

50mm SPECIFIED MULCH
TO FINISH 25mm BELOW
TOP OF KERB OR TIMBER
GARDEN BED EDGE.



CULTIVATE SUBGRADE TO
100mm MIN. DEPTH & REMOVE
ALL ROAD BASE MATERIALS IN
EXCESS OF 75mm DIA. AND
MATERIALS DETRIMENTAL TO
PLANT GROWTH.

DETAIL C - NATIVE GRASS AREAS.

NOTE: DRAWINGS TO BE READ IN CONJUNCTION WITH LANDSCAPE STANDARDS DOCUMENT.

CITY OF BALLARAT

No.	AMENDMENTS	DATE

Approved by:

Date:

LANDSCAPE STANDARDS
SUBGRADE, TOPSOIL
AND MULCHING DETAIL.



SCALE:
NOT TO SCALE
SHEET 1 OF 1
DRAWING NO:
SD-L7